

**July 16, 2024
Budget Workshop
11:00 A.M.
Regular Meeting
12:00 Noon**

**City Commission Chambers
2775 Garrison Avenue
Port St. Joe, Florida**



City of Port St. Joe

**Rex Buzzett, Mayor-Commissioner
Eric Langston, Commissioner, Group I
Steve Kerigan, Commissioner, Group II
Brett Lowry, Commissioner, Group III
Scott Hoffman, Commissioner, Group IV**

[All persons are invited to attend these meetings. Any person who decides to appeal any decision made by the Commission with respect to any matter considered at said meeting will need a record of the proceedings, and for such purpose may need to ensure that a verbatim record of the proceedings is made, which record includes the testimony and evidence upon which the appeal is to be based. The Board of City Commission of the City of Port St. Joe, Florida will not provide a verbatim record of this meeting.]

BOARD OF CITY COMMISSION

Regular Public Meeting

12:00 Noon

July 16, 2024

Call to Order

Consent Agenda

Minutes

- **Regular Meeting 7/2/24** **Pages 1-7**

Planning Board Recommendations

- **Plat Approval Request- Windmark North Townhomes, WMOZ, LLC** **Pages 8-10**

City Engineer

- **Update**

City Attorney

- **Update**

Old Business

- **City Projects** **Pages 11-12**
- **CDBG-DR Sewer Grant Update- Emily with Anchor CEI**
- **Clifford Sims Park Change Order # 2 & 3** **Page 13-14**

New Business

- **2024/2025 Tentative Millage Rate** **Pages 15-16**
- **2024-2025 Budget Update** **Page 17**
- **Rental Request- Airstream Club Urban Rally** **Pages 18-21**

Public Works

- **Update**

Surface Water Plant

- **Update**

Wastewater Plant

- **Update**

Finance Director

- **FEMA- Update**
- **Grants Reimbursement- Update**

Code Enforcement

- **Demo Request- Johnnie Allen, 183 Ave E- Parcel #05863-000R**
****For the (2) Accessory Structures only, not the House****

Pages 22-23

Police Department

- **Update**

City Clerk

- **Grants- Update**

Pages 24-25

Citizens to be Heard

Discussion Items by Commissioners

Motion to Adjourn

**MINUTES OF THE REGULAR MEETING OF THE BOARD OF CITY
COMMISSIONERS FOR THE CITY OF PORT ST. JOE, FLORIDA, HELD AT
2775 GARRISON AVENUE, July 2, 2024, at Noon.**

The following were present: Commissioners Hoffman, Kerigan, Langston and Lowry. City Manager Jim Anderson, City Clerk Charlotte Pierce, and City Attorney Clinton McCahill were also present. Mayor Buzzett was absent, and the meeting was chaired by Mayor pro tem Lowry.

CONSENT AGENDA

Minutes

A Motion was made by Commissioner Kerigan, second by Commissioner Langston, to approve the Minutes of the Regular Meeting of June 18, 2024. All in favor; Motion carried 4-0.

City Engineer

Beacon Hill Sewer

As-Builts were provided to the City, comments have been sent to the contractor.

Allen Memorial Way SCOP Grant

100% plans have been provided to the City and the project is ready for bid.

Downtown Utilities Phase 2

The pre-construction meeting has been held. There are Buy / Build America requirements in this project and the materials list has been sent to the state for their approval.

2nd Street Parking

There are no known issues with this project.

City Government Complex

Mr. Baxley has provided the Site Master Plan to the architect and is waiting on his response.

HMGP Grant – Elevation of 12 Lift Stations

The Bid date for this project is July 31, 2024. Dewberry is receiving requests for plan sets.

Monument Avenue

Plans are 100% complete and are ready for bid.

Roadways

This project is 90% complete and Dewberry is waiting for the Geotech on 10th Street.

City Attorney

Mr. McCahill thanked the Commissioners and City Staff for their help with the Turtle Festival this past weekend.

Resolution 2024-05, FRS Loan Agreement – Lead Service Lines Project

A Motion was made by Commissioner Hoffman, second by Commissioner Kerigan, to enter into this agreement. All in favor; Motion carried 4-0.

Old Business

City Projects

Mr. Anderson noted that the water line work on Marina Drive is wrapping up, Clifford Sims Park is nearing completion, and the Centennial Building looks very, very good.

July 4th Fireworks On the 4th at 10:00 P.M., launched from the Boat Ramp

Mr. Anderson reminded everyone of the fireworks and shared that the TDC has given additional funding, and the show should be very good. Everything is ready for the Street Dance in North Port St. Joe on July 3rd.

New Business

2024 – 2025 Tentative Millage Rate

Mike Lacour provided the first draft of the 2024 – 2025 budget for the Commissioners. Mr. Anderson noted that the current millage rate is 3.5914 and has not changed in more than 15 years. He asked the Commissioners to be prepared to make a decision at the next Commission meeting concerning the Tentative Millage Rate for FY 2024 – 2025. The first Budget meeting will be held at 11 A.M. on Tuesday, July 16, 2024.

2024 – 2025 Budget Update

Mr. Anderson shared that the new ISO Ratings will be coming up shortly, and he anticipates that a full-time fire department will be coming in the next few years. The cost to fund a full-time fire department will possibly increase taxes around \$500 per parcel.

Commissioner Hoffman, and Mayor pro tem Lowry, shared that they favor a fire tax as opposed to increasing taxes.

Surplus Property

A Motion was made by Commissioner Hoffman, second by Commissioner Kerigan, to receive sealed bids for the listed items as surplus with the following stipulations. The vehicle of their choice be given to Men in Action; a portion of the funds received from the sale will be divided equally between the Gulf County Public Library and Career Source to hire a youth age counselor for the summer program to replace the funds cut by the duPont Foundation. All in favor; Motion carried 4-0. Mr. Anderson asked if the Men in Action is a 501c 3 organization and stated that needs to be determined before a donation is made. Motion carried 4-0. The Surplus Property is attached as Exhibit A.

Public Works – John Grantland

Mr. Grantland did not have anything to share with the Commissioners.

Surface Water Plant

Mr. McClamma was running the plant and unable to attend the meeting. Mr. Anderson shared that the meeting with the Northwest FL Water Management District last Friday went well. He anticipates that a lot of water will be used this weekend with so many people in town.

Wastewater Plant

Lead Operator, Joe Harris, noted there is one foot of free board in the lagoon, the plant is discharging, and will have to close down for filter cleaning.

Finance Director – Mike Lacour

FEMA Mr. Lacour is still waiting to close the Clifford Sims Park Grant before applying for reimbursement.

Grants Reimbursement Updates

FRDAP Representatives have completed their inspection, and Mr. Lacour believes they have submitted their request for funds to be released.

Code Enforcement

Mr. Anderson shared there has been quite an improvement in the appearance of town as cars have been moved, several dilapidated homes have been taken down, and a lot of grass has been cut.

Police Department – Chief Richards

JAGC Program Funds

A Motion was made by Commissioner Kerigan, second by Commissioner Langston, to apply for the JAGC Program Funds. All in favor; Motion carried 4-0.

City Clerk – Charlotte Pierce

Current Grants Update

Clerk Pierce shared that compliance, reports, and grant reviews are on-going.

Citizens to be Heard

No one from the public spoke.

Discussion Items by Commissioners

Commissioner Kerigan shared that the police department will be pushed to the limit this week and offered the assistance of the Commission if they could help in any way.

Chief Richards shared that Chester Davis had asked that, in the future, Freaknik events not be held in Port St. Joe at the same time anything else is being held. Mr. Davis feels that this is a conflict with the Street Dance this year.

Commissioner Langston did not have any issues for discussion and wished everyone a safe Fourth of July.

Commissioner Hoffman noted that most of the world is taking Friday off and he would like to give the City employees the day off. A Motion was made by Commissioner Hoffman, second by Commissioner Kerigan, to include Friday as an additional Fourth of July Holiday this year. This would allow the employees that are required to work to receive holiday pay for Friday. All in favor; Motion carried 4-0.

Mayor pro tem Lowry congratulated the Girls'10 U Softball team for winning state and shared that they would be going to world. There will be a fund raiser on July 4 and 5 to help defray expenses.

Motion to Adjourn

There was no other business to come before the Commission, and Mayor pro tem adjourned the meeting at 12:35 P.M.

Approved this _____ day of _____ 2024.

Rex Buzzett, Mayor

Date

Charlotte M. Pierce, City Clerk

Date

Vehicle Surplus List Public Works
6-26-24

1. 2008 Ford F250 Utility Body – 1FDSW21518ED12724 (Does not run)
2. 2006 Ford F350 Super Crew – 1FTWW31P66EC94098 (Does not run)
3. 2003 Ford F150 – 2FTRF17W94CA21806 (Runs)
4. 2006 Chevrolet 2500 Utility Body – 1GBHC24U96E133097 (Runs needs work)
5. 2008 Ford Taurus – 1FAHP24W18G162401 (Runs)

Vehicle Surplus List City Hall
6-26-24

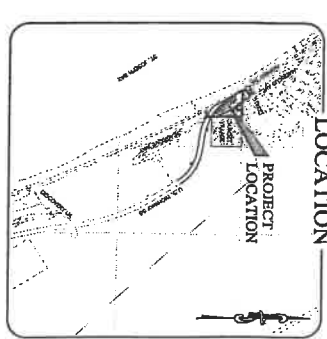
1. 2015 Dodge Charger- 2C3CDXAG4FH806275 (Runs) 122,878 miles

Vehicle Surplus List City Hall
6-26-24

1. 2010 Ford Fusion Hybrid- 3FADPOL30AR340534 (Runs)

WINDMARK NORTH TOWNEHOMES

A SUBDIVISION OF A PORTION OF SECTION 8, TOWNSHIP 7 SOUTH, RANGE 11 WEST
GULF COUNTY, FLORIDA
JUNE 2024



NOTICE:
THE SURVEY AND SETTING OF CORNERS, BOUNDS AND DEEDS OF THIS PLAT ARE TO BE MADE IN ACCORDANCE WITH THE FLORIDA STATUTES, AND THE DEEDS OF THIS PLAT ARE TO BE RECORDED IN THE PUBLIC RECORDS OF THE PUBLIC RECORDS OF THE COUNTY OF GULF, FLORIDA.

CITY COMMISSIONER APPROVAL:
THIS PLAT HAS BEEN REVIEWED BY THE CITY COMMISSIONER OF THE CITY OF GULF, FLORIDA, AND IT IS HEREBY ORDERED THAT THE PLAT BE RECORDED IN THE PUBLIC RECORDS OF THE COUNTY OF GULF, FLORIDA.

DEEDS APPROVAL:
THIS PLAT HAS BEEN REVIEWED BY THE DEEDS APPROVAL OFFICE OF THE COUNTY OF GULF, FLORIDA, AND IT IS HEREBY ORDERED THAT THE PLAT BE RECORDED IN THE PUBLIC RECORDS OF THE COUNTY OF GULF, FLORIDA.

SURVEYOR'S NOTES:
1. THE SURVEY WAS MADE BY THE SURVEYOR, AND THE BOUNDS AND DEEDS OF THIS PLAT ARE TO BE RECORDED IN THE PUBLIC RECORDS OF THE COUNTY OF GULF, FLORIDA.

CERTIFICATE OF CITY SURVEYOR:
THIS PLAT WAS SURVEYED BY THE CITY SURVEYOR, AND IT IS HEREBY CERTIFIED THAT THE PLAT IS IN ACCORDANCE WITH THE FLORIDA STATUTES, AND THE DEEDS OF THIS PLAT ARE TO BE RECORDED IN THE PUBLIC RECORDS OF THE COUNTY OF GULF, FLORIDA.

RECORDING CERTIFICATE:
THIS PLAT WAS RECORDED IN THE PUBLIC RECORDS OF THE COUNTY OF GULF, FLORIDA, ON THE DATE OF RECORDING, AND IT IS HEREBY CERTIFIED THAT THE PLAT IS IN ACCORDANCE WITH THE FLORIDA STATUTES, AND THE DEEDS OF THIS PLAT ARE TO BE RECORDED IN THE PUBLIC RECORDS OF THE COUNTY OF GULF, FLORIDA.

DEEDS APPROVAL:
THIS PLAT HAS BEEN REVIEWED BY THE DEEDS APPROVAL OFFICE OF THE COUNTY OF GULF, FLORIDA, AND IT IS HEREBY ORDERED THAT THE PLAT BE RECORDED IN THE PUBLIC RECORDS OF THE COUNTY OF GULF, FLORIDA.

CITY COMMISSIONER APPROVAL:
THIS PLAT HAS BEEN REVIEWED BY THE CITY COMMISSIONER OF THE CITY OF GULF, FLORIDA, AND IT IS HEREBY ORDERED THAT THE PLAT BE RECORDED IN THE PUBLIC RECORDS OF THE COUNTY OF GULF, FLORIDA.

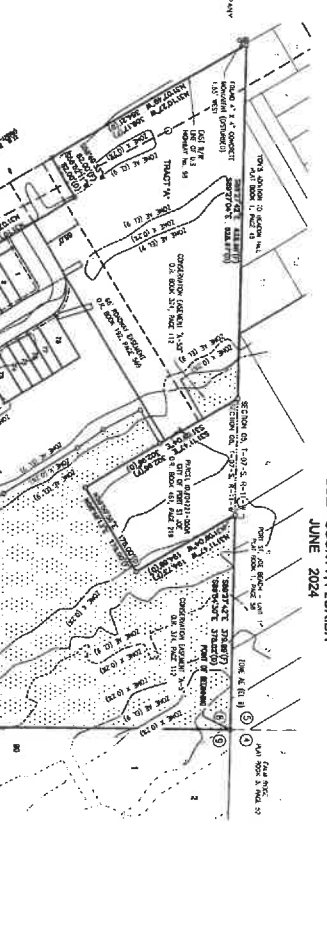
DEEDS APPROVAL:
THIS PLAT HAS BEEN REVIEWED BY THE DEEDS APPROVAL OFFICE OF THE COUNTY OF GULF, FLORIDA, AND IT IS HEREBY ORDERED THAT THE PLAT BE RECORDED IN THE PUBLIC RECORDS OF THE COUNTY OF GULF, FLORIDA.

CITY COMMISSIONER APPROVAL:
THIS PLAT HAS BEEN REVIEWED BY THE CITY COMMISSIONER OF THE CITY OF GULF, FLORIDA, AND IT IS HEREBY ORDERED THAT THE PLAT BE RECORDED IN THE PUBLIC RECORDS OF THE COUNTY OF GULF, FLORIDA.

DEEDS APPROVAL:
THIS PLAT HAS BEEN REVIEWED BY THE DEEDS APPROVAL OFFICE OF THE COUNTY OF GULF, FLORIDA, AND IT IS HEREBY ORDERED THAT THE PLAT BE RECORDED IN THE PUBLIC RECORDS OF THE COUNTY OF GULF, FLORIDA.

CITY COMMISSIONER APPROVAL:
THIS PLAT HAS BEEN REVIEWED BY THE CITY COMMISSIONER OF THE CITY OF GULF, FLORIDA, AND IT IS HEREBY ORDERED THAT THE PLAT BE RECORDED IN THE PUBLIC RECORDS OF THE COUNTY OF GULF, FLORIDA.

DEEDS APPROVAL:
THIS PLAT HAS BEEN REVIEWED BY THE DEEDS APPROVAL OFFICE OF THE COUNTY OF GULF, FLORIDA, AND IT IS HEREBY ORDERED THAT THE PLAT BE RECORDED IN THE PUBLIC RECORDS OF THE COUNTY OF GULF, FLORIDA.




ACKNOWLEDGMENT
STATE OF FLORIDA / COUNTY OF GULF
I, the undersigned, being a duly qualified and sworn Surveyor, do hereby certify that the foregoing is a true and correct copy of the original survey as the same appears on the records of the Surveyor General of the State of Florida, and that the same has been duly recorded in the Public Records of the County of Gulf, Florida, in Book No. 1234, Page No. 5678.

DEEDS APPROVAL:
I, the undersigned, being a duly qualified and sworn Deeds Approver, do hereby certify that the foregoing is a true and correct copy of the original survey as the same appears on the records of the Surveyor General of the State of Florida, and that the same has been duly recorded in the Public Records of the County of Gulf, Florida, in Book No. 1234, Page No. 5678.

CITY COMMISSIONER APPROVAL:
I, the undersigned, being a duly qualified and sworn City Commissioner, do hereby certify that the foregoing is a true and correct copy of the original survey as the same appears on the records of the Surveyor General of the State of Florida, and that the same has been duly recorded in the Public Records of the County of Gulf, Florida, in Book No. 1234, Page No. 5678.

LEGAL DESCRIPTION:
A portion of Section 8, Township 7 South, Range 11 West, Gulf County, Florida, containing approximately 10.00 acres, more or less, as shown on the plat hereunto attached, and being the same as described in the deed of conveyance from the State of Florida to the County of Gulf, Florida, recorded in the Public Records of the County of Gulf, Florida, in Book No. 1234, Page No. 5678.

| TITLE | SHEET INDEX | NO. |
|----------------------------|-------------|-----|
| WINDMARK NORTH TOWNEHOMES | 1 | 1 |
| DEEDS APPROVAL | 2 | 2 |
| CITY COMMISSIONER APPROVAL | 3 | 3 |
| RECORDING CERTIFICATE | 4 | 4 |
| DEEDS APPROVAL | 5 | 5 |
| CITY COMMISSIONER APPROVAL | 6 | 6 |
| RECORDING CERTIFICATE | 7 | 7 |
| DEEDS APPROVAL | 8 | 8 |
| CITY COMMISSIONER APPROVAL | 9 | 9 |
| RECORDING CERTIFICATE | 10 | 10 |
| DEEDS APPROVAL | 11 | 11 |
| CITY COMMISSIONER APPROVAL | 12 | 12 |
| RECORDING CERTIFICATE | 13 | 13 |
| DEEDS APPROVAL | 14 | 14 |
| CITY COMMISSIONER APPROVAL | 15 | 15 |
| RECORDING CERTIFICATE | 16 | 16 |
| DEEDS APPROVAL | 17 | 17 |
| CITY COMMISSIONER APPROVAL | 18 | 18 |
| RECORDING CERTIFICATE | 19 | 19 |
| DEEDS APPROVAL | 20 | 20 |
| CITY COMMISSIONER APPROVAL | 21 | 21 |
| RECORDING CERTIFICATE | 22 | 22 |
| DEEDS APPROVAL | 23 | 23 |
| CITY COMMISSIONER APPROVAL | 24 | 24 |
| RECORDING CERTIFICATE | 25 | 25 |
| DEEDS APPROVAL | 26 | 26 |
| CITY COMMISSIONER APPROVAL | 27 | 27 |
| RECORDING CERTIFICATE | 28 | 28 |
| DEEDS APPROVAL | 29 | 29 |
| CITY COMMISSIONER APPROVAL | 30 | 30 |
| RECORDING CERTIFICATE | 31 | 31 |
| DEEDS APPROVAL | 32 | 32 |
| CITY COMMISSIONER APPROVAL | 33 | 33 |
| RECORDING CERTIFICATE | 34 | 34 |
| DEEDS APPROVAL | 35 | 35 |
| CITY COMMISSIONER APPROVAL | 36 | 36 |
| RECORDING CERTIFICATE | 37 | 37 |
| DEEDS APPROVAL | 38 | 38 |
| CITY COMMISSIONER APPROVAL | 39 | 39 |
| RECORDING CERTIFICATE | 40 | 40 |
| DEEDS APPROVAL | 41 | 41 |
| CITY COMMISSIONER APPROVAL | 42 | 42 |
| RECORDING CERTIFICATE | 43 | 43 |
| DEEDS APPROVAL | 44 | 44 |
| CITY COMMISSIONER APPROVAL | 45 | 45 |
| RECORDING CERTIFICATE | 46 | 46 |
| DEEDS APPROVAL | 47 | 47 |
| CITY COMMISSIONER APPROVAL | 48 | 48 |
| RECORDING CERTIFICATE | 49 | 49 |
| DEEDS APPROVAL | 50 | 50 |
| CITY COMMISSIONER APPROVAL | 51 | 51 |
| RECORDING CERTIFICATE | 52 | 52 |
| DEEDS APPROVAL | 53 | 53 |
| CITY COMMISSIONER APPROVAL | 54 | 54 |
| RECORDING CERTIFICATE | 55 | 55 |
| DEEDS APPROVAL | 56 | 56 |
| CITY COMMISSIONER APPROVAL | 57 | 57 |
| RECORDING CERTIFICATE | 58 | 58 |
| DEEDS APPROVAL | 59 | 59 |
| CITY COMMISSIONER APPROVAL | 60 | 60 |
| RECORDING CERTIFICATE | 61 | 61 |
| DEEDS APPROVAL | 62 | 62 |
| CITY COMMISSIONER APPROVAL | 63 | 63 |
| RECORDING CERTIFICATE | 64 | 64 |
| DEEDS APPROVAL | 65 | 65 |
| CITY COMMISSIONER APPROVAL | 66 | 66 |
| RECORDING CERTIFICATE | 67 | 67 |
| DEEDS APPROVAL | 68 | 68 |
| CITY COMMISSIONER APPROVAL | 69 | 69 |
| RECORDING CERTIFICATE | 70 | 70 |
| DEEDS APPROVAL | 71 | 71 |
| CITY COMMISSIONER APPROVAL | 72 | 72 |
| RECORDING CERTIFICATE | 73 | 73 |
| DEEDS APPROVAL | 74 | 74 |
| CITY COMMISSIONER APPROVAL | 75 | 75 |
| RECORDING CERTIFICATE | 76 | 76 |
| DEEDS APPROVAL | 77 | 77 |
| CITY COMMISSIONER APPROVAL | 78 | 78 |
| RECORDING CERTIFICATE | 79 | 79 |
| DEEDS APPROVAL | 80 | 80 |
| CITY COMMISSIONER APPROVAL | 81 | 81 |
| RECORDING CERTIFICATE | 82 | 82 |
| DEEDS APPROVAL | 83 | 83 |
| CITY COMMISSIONER APPROVAL | 84 | 84 |
| RECORDING CERTIFICATE | 85 | 85 |
| DEEDS APPROVAL | 86 | 86 |
| CITY COMMISSIONER APPROVAL | 87 | 87 |
| RECORDING CERTIFICATE | 88 | 88 |
| DEEDS APPROVAL | 89 | 89 |
| CITY COMMISSIONER APPROVAL | 90 | 90 |
| RECORDING CERTIFICATE | 91 | 91 |
| DEEDS APPROVAL | 92 | 92 |
| CITY COMMISSIONER APPROVAL | 93 | 93 |
| RECORDING CERTIFICATE | 94 | 94 |
| DEEDS APPROVAL | 95 | 95 |
| CITY COMMISSIONER APPROVAL | 96 | 96 |
| RECORDING CERTIFICATE | 97 | 97 |
| DEEDS APPROVAL | 98 | 98 |
| CITY COMMISSIONER APPROVAL | 99 | 99 |
| RECORDING CERTIFICATE | 100 | 100 |



THE CERTIFICATE:
I, the undersigned, being a duly qualified and sworn Surveyor, do hereby certify that the foregoing is a true and correct copy of the original survey as the same appears on the records of the Surveyor General of the State of Florida, and that the same has been duly recorded in the Public Records of the County of Gulf, Florida, in Book No. 1234, Page No. 5678.

DEEDS APPROVAL:
I, the undersigned, being a duly qualified and sworn Deeds Approver, do hereby certify that the foregoing is a true and correct copy of the original survey as the same appears on the records of the Surveyor General of the State of Florida, and that the same has been duly recorded in the Public Records of the County of Gulf, Florida, in Book No. 1234, Page No. 5678.

CITY COMMISSIONER APPROVAL:
I, the undersigned, being a duly qualified and sworn City Commissioner, do hereby certify that the foregoing is a true and correct copy of the original survey as the same appears on the records of the Surveyor General of the State of Florida, and that the same has been duly recorded in the Public Records of the County of Gulf, Florida, in Book No. 1234, Page No. 5678.

RECORDING CERTIFICATE:
THIS PLAT WAS RECORDED IN THE PUBLIC RECORDS OF THE COUNTY OF GULF, FLORIDA, ON THE DATE OF RECORDING, AND IT IS HEREBY CERTIFIED THAT THE PLAT IS IN ACCORDANCE WITH THE FLORIDA STATUTES, AND THE DEEDS OF THIS PLAT ARE TO BE RECORDED IN THE PUBLIC RECORDS OF THE COUNTY OF GULF, FLORIDA.

DEEDS APPROVAL:
THIS PLAT HAS BEEN REVIEWED BY THE DEEDS APPROVAL OFFICE OF THE COUNTY OF GULF, FLORIDA, AND IT IS HEREBY ORDERED THAT THE PLAT BE RECORDED IN THE PUBLIC RECORDS OF THE COUNTY OF GULF, FLORIDA.

CITY COMMISSIONER APPROVAL:
THIS PLAT HAS BEEN REVIEWED BY THE CITY COMMISSIONER OF THE CITY OF GULF, FLORIDA, AND IT IS HEREBY ORDERED THAT THE PLAT BE RECORDED IN THE PUBLIC RECORDS OF THE COUNTY OF GULF, FLORIDA.

DEEDS APPROVAL:
THIS PLAT HAS BEEN REVIEWED BY THE DEEDS APPROVAL OFFICE OF THE COUNTY OF GULF, FLORIDA, AND IT IS HEREBY ORDERED THAT THE PLAT BE RECORDED IN THE PUBLIC RECORDS OF THE COUNTY OF GULF, FLORIDA.

A SUBDIVISION OF A PORTION OF SECTION 8, TOWNSHIP 7 SOUTH, RANGE 11 WEST
GULF COUNTY, FLORIDA

GULF COUNTY, FLORIDA



| Line Table | | |
|------------|-------------|--------|
| Line # | Bearing | Length |
| L1 | S31°14'47"E | 7.76 |
| L2 | S31°14'47"E | 10.50 |
| L3 | N58°56'48"E | 10.00 |
| L4 | N58°56'48"E | 10.00 |
| L5 | N58°23'13"E | 6.20 |
| L6 | N69°23'37"E | 11.78 |

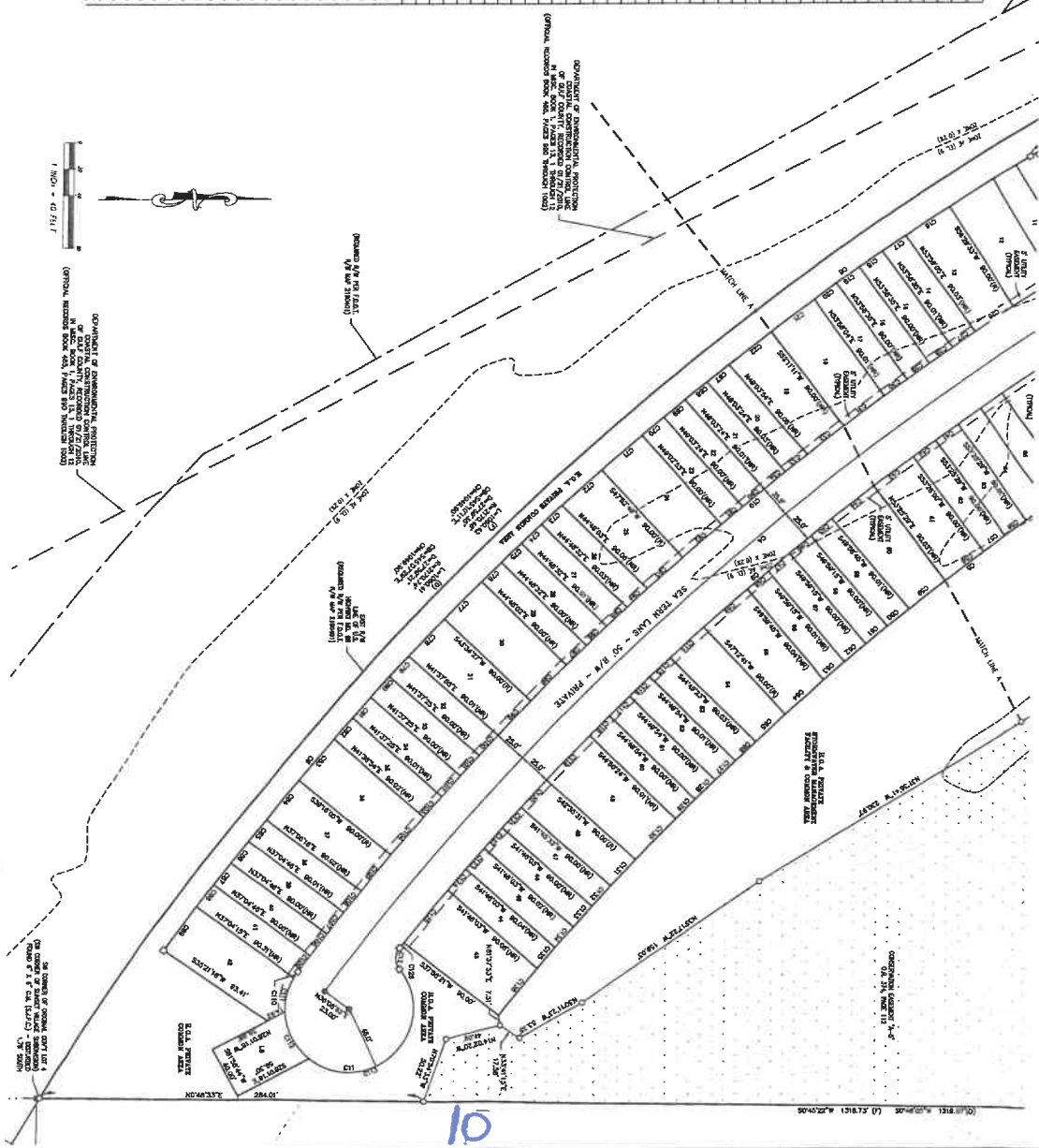
 **Dewberry**
DEWBERRY ENGINEERS INC.
200 ABERDEEN PARKWAY
PALMDALE CITY, FLORIDA 32605
PHONE: 800.522.2644 FAX: 800.622.1011
WWW.DEWBERRY.COM
CERTIFICATE OF AUTHORIZATION NO. LB 0011

WINDMARK NORTH HOMES
A SUBDIVISION OF: A PORTION OF SECTION 8, TOWNSHIP 7 SOUTH, RANGE 11 WEST
GULF COUNTY, FLORIDA

**SUBDIVISION OF A PORTION OF SECTION 8, TOWNSHIP 7 SOUTH, RANGE 11 WEST
GULF COUNTY, FLORIDA**

| | |
|--------------|------|
| PLAT BOOK | PAGE |
| SHEET 3 OF 3 | |

| Curve # | | Length | | Radius | | Delta | | Offset | | Bearing | | Chord Length | | Curve # | | Length | | Radius | | Delta | | Bearing | | Chord Length | | |
|---------|-------|--------|-------|--------|-------|-------|-------|--------|-------|---------|-------|--------------|-------|---------|-------|--------|-------|--------|-------|-------|-------|---------|-------|--------------|-------|-------|
| C1 | 74.61 | 20.00 | 21.00 | 22.00 | 23.00 | 24.00 | 25.00 | 26.00 | 27.00 | 28.00 | 29.00 | 30.00 | 31.00 | C2 | 74.61 | 20.00 | 21.00 | 22.00 | 23.00 | 24.00 | 25.00 | 26.00 | 27.00 | 28.00 | 29.00 | 30.00 |
| C1 | 46.60 | 21.00 | 22.00 | 23.00 | 24.00 | 25.00 | 26.00 | 27.00 | 28.00 | 29.00 | 30.00 | 31.00 | 32.00 | C2 | 46.60 | 21.00 | 22.00 | 23.00 | 24.00 | 25.00 | 26.00 | 27.00 | 28.00 | 29.00 | 30.00 | 31.00 |
| C1 | 28.60 | 22.00 | 23.00 | 24.00 | 25.00 | 26.00 | 27.00 | 28.00 | 29.00 | 30.00 | 31.00 | 32.00 | 33.00 | C2 | 28.60 | 22.00 | 23.00 | 24.00 | 25.00 | 26.00 | 27.00 | 28.00 | 29.00 | 30.00 | 31.00 | 32.00 |
| C1 | 10.60 | 23.00 | 24.00 | 25.00 | 26.00 | 27.00 | 28.00 | 29.00 | 30.00 | 31.00 | 32.00 | 33.00 | 34.00 | C2 | 10.60 | 23.00 | 24.00 | 25.00 | 26.00 | 27.00 | 28.00 | 29.00 | 30.00 | 31.00 | 32.00 | 33.00 |
| C1 | 2.60 | 24.00 | 25.00 | 26.00 | 27.00 | 28.00 | 29.00 | 30.00 | 31.00 | 32.00 | 33.00 | 34.00 | 35.00 | C2 | 2.60 | 24.00 | 25.00 | 26.00 | 27.00 | 28.00 | 29.00 | 30.00 | 31.00 | 32.00 | 33.00 | 34.00 |
| C1 | 0.60 | 25.00 | 26.00 | 27.00 | 28.00 | 29.00 | 30.00 | 31.00 | 32.00 | 33.00 | 34.00 | 35.00 | 36.00 | C2 | 0.60 | 25.00 | 26.00 | 27.00 | 28.00 | 29.00 | 30.00 | 31.00 | 32.00 | 33.00 | 34.00 | 35.00 |
| C1 | 0.10 | 26.00 | 27.00 | 28.00 | 29.00 | 30.00 | 31.00 | 32.00 | 33.00 | 34.00 | 35.00 | 36.00 | 37.00 | C2 | 0.10 | 26.00 | 27.00 | 28.00 | 29.00 | 30.00 | 31.00 | 32.00 | 33.00 | 34.00 | 35.00 | 36.00 |
| C1 | 0.05 | 27.00 | 28.00 | 29.00 | 30.00 | 31.00 | 32.00 | 33.00 | 34.00 | 35.00 | 36.00 | 37.00 | 38.00 | C2 | 0.05 | 27.00 | 28.00 | 29.00 | 30.00 | 31.00 | 32.00 | 33.00 | 34.00 | 35.00 | 36.00 | 37.00 |
| C1 | 0.02 | 28.00 | 29.00 | 30.00 | 31.00 | 32.00 | 33.00 | 34.00 | 35.00 | 36.00 | 37.00 | 38.00 | 39.00 | C2 | 0.02 | 28.00 | 29.00 | 30.00 | 31.00 | 32.00 | 33.00 | 34.00 | 35.00 | 36.00 | 37.00 | 38.00 |
| C1 | 0.01 | 29.00 | 30.00 | 31.00 | 32.00 | 33.00 | 34.00 | 35.00 | 36.00 | 37.00 | 38.00 | 39.00 | 40.00 | C2 | 0.01 | 29.00 | 30.00 | 31.00 | 32.00 | 33.00 | 34.00 | 35.00 | 36.00 | 37.00 | 38.00 | 39.00 |
| C1 | 0.00 | 30.00 | 31.00 | 32.00 | 33.00 | 34.00 | 35.00 | 36.00 | 37.00 | 38.00 | 39.00 | 40.00 | 41.00 | C2 | 0.00 | 30.00 | 31.00 | 32.00 | 33.00 | 34.00 | 35.00 | 36.00 | 37.00 | 38.00 | 39.00 | 40.00 |
| C1 | 0.00 | 31.00 | 32.00 | 33.00 | 34.00 | 35.00 | 36.00 | 37.00 | 38.00 | 39.00 | 40.00 | 41.00 | 42.00 | C2 | 0.00 | 31.00 | 32.00 | 33.00 | 34.00 | 35.00 | 36.00 | 37.00 | 38.00 | 39.00 | 40.00 | 41.00 |
| C1 | 0.00 | 32.00 | 33.00 | 34.00 | 35.00 | 36.00 | 37.00 | 38.00 | 39.00 | 40.00 | 41.00 | 42.00 | 43.00 | C2 | 0.00 | 32.00 | 33.00 | 34.00 | 35.00 | 36.00 | 37.00 | 38.00 | 39.00 | 40.00 | 41.00 | 42.00 |
| C1 | 0.00 | 33.00 | 34.00 | 35.00 | 36.00 | 37.00 | 38.00 | 39.00 | 40.00 | 41.00 | 42.00 | 43.00 | 44.00 | C2 | 0.00 | 33.00 | 34.00 | 35.00 | 36.00 | 37.00 | 38.00 | 39.00 | 40.00 | 41.00 | 42.00 | 43.00 |
| C1 | 0.00 | 34.00 | 35.00 | 36.00 | 37.00 | 38.00 | 39.00 | 40.00 | 41.00 | 42.00 | 43.00 | 44.00 | 45.00 | C2 | 0.00 | 34.00 | 35.00 | 36.00 | 37.00 | 38.00 | 39.00 | 40.00 | 41.00 | 42.00 | 43.00 | 44.00 |
| C1 | 0.00 | 35.00 | 36.00 | 37.00 | 38.00 | 39.00 | 40.00 | 41.00 | 42.00 | 43.00 | 44.00 | 45.00 | 46.00 | C2 | 0.00 | 35.00 | 36.00 | 37.00 | 38.00 | 39.00 | 40.00 | 41.00 | 42.00 | 43.00 | 44.00 | 45.00 |
| C1 | 0.00 | 36.00 | 37.00 | 38.00 | 39.00 | 40.00 | 41.00 | 42.00 | 43.00 | 44.00 | 45.00 | 46.00 | 47.00 | C2 | 0.00 | 36.00 | 37.00 | 38.00 | 39.00 | 40.00 | 41.00 | 42.00 | 43.00 | 44.00 | 45.00 | 46.00 |
| C1 | 0.00 | 37.00 | 38.00 | 39.00 | 40.00 | 41.00 | 42.00 | 43.00 | 44.00 | 45.00 | 46.00 | 47.00 | 48.00 | C2 | 0.00 | 37.00 | 38.00 | 39.00 | 40.00 | 41.00 | 42.00 | 43.00 | 44.00 | 45.00 | 46.00 | 47.00 |
| C1 | 0.00 | 38.00 | 39.00 | 40.00 | 41.00 | 42.00 | 43.00 | 44.00 | 45.00 | 46.00 | 47.00 | 48.00 | 49.00 | C2 | 0.00 | 38.00 | 39.00 | 40.00 | 41.00 | 42.00 | 43.00 | 44.00 | 45.00 | 46.00 | 47.00 | 48.00 |
| C1 | 0.00 | 39.00 | 40.00 | 41.00 | 42.00 | 43.00 | 44.00 | 45.00 | 46.00 | 47.00 | 48.00 | 49.00 | 50.00 | C2 | 0.00 | 39.00 | 40.00 | 41.00 | 42.00 | 43.00 | 44.00 | 45.00 | 46.00 | 47.00 | 48.00 | 49.00 |
| C1 | 0.00 | 40.00 | 41.00 | 42.00 | 43.00 | 44.00 | 45.00 | 46.00 | 47.00 | 48.00 | 49.00 | 50.00 | 51.00 | C2 | 0.00 | 40.00 | 41.00 | 42.00 | 43.00 | 44.00 | 45.00 | 46.00 | 47.00 | 48.00 | 49.00 | 50.00 |
| C1 | 0.00 | 41.00 | 42.00 | 43.00 | 44.00 | 45.00 | 46.00 | 47.00 | 48.00 | 49.00 | 50.00 | 51.00 | 52.00 | C2 | 0.00 | 41.00 | 42.00 | 43.00 | 44.00 | 45.00 | 46.00 | 47.00 | 48.00 | 49.00 | 50.00 | 51.00 |
| C1 | 0.00 | 42.00 | 43.00 | 44.00 | 45.00 | 46.00 | 47.00 | 48.00 | 49.00 | 50.00 | 51.00 | 52.00 | 53.00 | C2 | 0.00 | 42.00 | 43.00 | 44.00 | 45.00 | 46.00 | 47.00 | 48.00 | 49.00 | 50.00 | 51.00 | 52.00 |
| C1 | 0.00 | 43.00 | 44.00 | 45.00 | 46.00 | 47.00 | 48.00 | 49.00 | 50.00 | 51.00 | 52.00 | 53.00 | 54.00 | C2 | 0.00 | 43.00 | 44.00 | 45.00 | 46.00 | 47.00 | 48.00 | 49.00 | 50.00 | 51.00 | 52.00 | 53.00 |
| C1 | 0.00 | 44.00 | 45.00 | 46.00 | 47.00 | 48.00 | 49.00 | 50.00 | 51.00 | 52.00 | 53.00 | 54.00 | 55.00 | C2 | 0.00 | 44.00 | 45.00 | 46.00 | 47.00 | 48.00 | 49.00 | 50.00 | 51.00 | 52.00 | 53.00 | 54.00 |
| C1 | 0.00 | 45.00 | 46.00 | 47.00 | 48.00 | 49.00 | 50.00 | 51.00 | 52.00 | 53.00 | 54.00 | 55.00 | 56.00 | C2 | 0.00 | 45.00 | 46.00 | 47.00 | 48.00 | 49.00 | 50.00 | 51.00 | 52.00 | 53.00 | 54.00 | 55.00 |
| C1 | 0.00 | 46.00 | 47.00 | 48.00 | 49.00 | 50.00 | 51.00 | 52.00 | 53.00 | 54.00 | 55.00 | 56.00 | 57.00 | C2 | 0.00 | 46.00 | 47.00 | 48.00 | 49.00 | 50.00 | 51.00 | 52.00 | 53.00 | 54.00 | 55.00 | 56.00 |
| C1 | 0.00 | 47.00 | 48.00 | 49.00 | 50.00 | 51.00 | 52.00 | 53.00 | 54.00 | 55.00 | 56.00 | 57.00 | 58.00 | C2 | 0.00 | 47.00 | 48.00 | 49.00 | 50.00 | 51.00 | 52.00 | 53.00 | 54.00 | 55.00 | 56.00 | 57.00 |
| C1 | 0.00 | 48.00 | 49.00 | 50.00 | 51.00 | 52.00 | 53.00 | 54.00 | 55.00 | 56.00 | 57.00 | 58.00 | 59.00 | C2 | 0.00 | 48.00 | 49.00 | 50.00 | 51.00 | 52.00 | 53.00 | 54.00 | 55.00 | 56.00 | 57.00 | 58.00 |
| C1 | 0.00 | 49.00 | 50.00 | 51.00 | 52.00 | 53.00 | 54.00 | 55.00 | 56.00 | 57.00 | 58.00 | 59.00 | 60.00 | C2 | 0.00 | 49.00 | 50.00 | 51.00 | 52.00 | 53.00 | 54.00 | 55.00 | 56.00 | 57.00 | 58.00 | 59.00 |
| C1 | 0.00 | 50.00 | 51.00 | 52.00 | 53.00 | 54.00 | 55.00 | 56.00 | 57.00 | 58.00 | 59.00 | 60.00 | 61.00 | C2 | 0.00 | 50.00 | 51.00 | 52.00 | 53.00 | 54.00 | 55.00 | 56.00 | 57.00 | 58.00 | 59.00 | 60.00 |
| C1 | 0.00 | 51.00 | 52.00 | 53.00 | 54.00 | 55.00 | 56.00 | 57.00 | 58.00 | 59.00 | 60.00 | 61.00 | 62.00 | C2 | 0.00 | 51.00 | 52.00 | 53.00 | 54.00 | 55.00 | 56.00 | 57.00 | 58.00 | 59.00 | 60.00 | 61.00 |
| C1 | 0.00 | 52.00 | 53.00 | 54.00 | 55.00 | 56.00 | 57.00 | 58.00 | 59.00 | 60.00 | 61.00 | 62.00 | 63.00 | C2 | 0.00 | 52.00 | 53.00 | 54.00 | 55.00 | 56.00 | 57.00 | 58.00 | 59.00 | 60.00 | 61.00 | 62.00 |
| C1 | 0.00 | 53.00 | 54.00 | 55.00 | 56.00 | 57.00 | 58.00 | 59.00 | 60.00 | 61.00 | 62.00 | 63.00 | 64.00 | C2 | 0.00 | 53.00 | 54.00 | 55.00 | 56.00 | 57.00 | 58.00 | 59.00 | 60.00 | 61.00 | 62.00 | 63.00 |
| C1 | 0.00 | 54.00 | 55.00 | 56.00 | 57.00 | 58.00 | 59.00 | 60.00 | 61.00 | 62.00 | 63.00 | 64.00 | 65.00 | C2 | 0.00 | 54.00 | 55.00 | 56.00 | 57.00 | 58.00 | 59.00 | 60.00 | 61.00 | 62.00 | 63.00 | 64.00 |
| C1 | 0.00 | 55.00 | 56.00 | 57.00 | 58.00 | 59.00 | 60.00 | 61.00 | 62.00 | 63.00 | 64.00 | 65.00 | 66.00 | C2 | 0.00 | 55.00 | 56.00 | 57.00 | 58.00 | 59.00 | 60.00 | 61.00 | 62.00 | 63.00 | 64.00 | 65.00 |
| C1 | 0.00 | 56.00 | 57.00 | 58.00 | 59.00 | 60.00 | 61.00 | 62.00 | 63.00 | 64.00 | 65.00 | 66.00 | 67.00 | C2 | 0.00 | 56.00 | 57.00 | 58.00 | 59.00 | 60.00 | 61.00 | 62.00 | 63.00 | 64.00 | 65.00 | 66.00 |
| C1 | 0.00 | 57.00 | 58.00 | 59.00 | 60.00 | 61.00 | 62.00 | 63.00 | 64.00 | 65.00 | 66.00 | 67.00 | 68.00 | C2 | 0.00 | 57.00 | 58.00 | 59.00 | 60.00 | 61.00 | 62.00 | 63.00 | 64.00 | 65.00 | 66.00 | 67.00 |
| C1 | 0.00 | 58.00 | 59.00 | 60.00 | 61.00 | 62.00 | 63.00 | 64.00 | 65.00 | 66.00 | 67.00 | 68.00 | 69.00 | C2 | 0.00 | 58.00 | 59.00 | 60.00 | 61.00 | 62.00 | 63.00 | 64.00 | 65.00 | 66.00 | 67.00 | 68.00 |
| C1 | 0.00 | 59.00 | 60.00 | 61.00 | 62.00 | 63.00 | 64.00 | 65.00 | 66.00 | 67.00 | 68.00 | 69.00 | 70.00 | C2 | 0.00 | 59.00 | 60.00 | 61.00 | 62.00 | 63.00 | 64.00 | 65.00 | 66.00 | 67.00 | 68.00 | 69.00 |
| C1 | 0.00 | 60.00 | 61.00 | 62.00 | 63.00 | 64.00 | 65.00 | 66.00 | 67.00 | 68.00 | 69.00 | 70.00 | 71.00 | C2 | 0.00 | 60.00 | 61.00 | 62.00 | 63.00 | 64.00 | 65.00 | 66.00 | 67.00 | 68.00 | 69.00 | 70.00 |
| C1 | 0.00 | 61.00 | 62.00 | 63.00 | 64.00 | 65.00 | 66.00 | 67.00 | 68.00 | 69.00 | 70.00 | 71.00 | 72.00 | C2 | 0.00 | 61.00 | 62.00 | 63.00 | 64.00 | 65.00 | 66.00 | 67.00 | 68.00 | 69.00 | 70.00 | 71.00 |
| C1 | 0.00 | 62.00 | 63.00 | 64.00 | 65.00 | 66.00 | 67.00 | 68.00 | 69.00 | 70.00 | 71.00 | 72.00 | 73.00 | C2 | 0.00 | 62.00 | 63.00 | 64.00 | 65.00 | 66.00 | 67.00 | 68.00 | 69.00 | 70.00 | 71.00 | 72.00 |
| C1 | 0.00 | 63.00 | 64.00 | 65.00 | 66.00 | 67.00 | 68.00 | 69.00 | 70.00 | 71.00 | 72.00 | 73.00 | 74.00 | C2 | 0.00 | 63.00 | 64.00 | 65.00 | 66.00 | 67.00 | 68.00 | 69.00 | 70.00 | 71.00 | 72.00 | 73.00 |
| C1 | 0.00 | 64.00 | 65.00 | 66.00 | 67.00 | 68.00 | 69.00 | 70.00 | 71.00 | 72.00 | 73.00 | 74.00 | 75.00 | C2 | 0.00 | 64.00 | 65.00 | 66.00 | 67.00 | 68.00 | 69.00 | 70.00 | 71.00 | 72.00 | 73.00 | 74.00 |
| C1 | 0.00 | 65.00 | 66.00 | 67.00 | 68.00 | 69.00 | 70.00 | 71.00 | 72.00 | 73.00 | 74.00 | 75.00 | 76.00 | C2 | 0.00 | 65.00 | 66.00 | 67.00 | 68.00 | 69.00 | 70.00 | 71.00 | 72.00 | 73.00 | 74.00 | 75.00 |
| C1 | 0.00 | 66.00 | 67.00 | 68.00 | 69.00 | 70.00 | 71.00 | 72.00 | 73.00 | 74 | | | | | | | | | | | | | | | | |



ALL LOTS CORNERS ARE 5/8" IRON ROD & CAP LB01

Dewberry

C/EMBERT ENGINEERS INC.,
203 ABERDEEN PARKWAY
PAINAUA CITY, FLORIDA 32405
PHONE: 850/322-0544 FAX: 850/322-1011
WWW.DENBERRY.COM
CERTIFICATE OF AUTHORIZATION NO. LA 0011

Current City Projects 7/16/24

- Maddox Park Drainage- Need more info. from engineer to bid and direction from the Board.
- Clifford Sims Park Repairs- RJ Gorman has completed construction and the rock bid was awarded to Monolith Construction.
- Centennial Bldg. Rehab- Under construction with Monolith Construction.
- Lighthouse Complex Sleeping Beauty Rehab- The bid has been awarded Monolith Construction and the State has approved the modified plans.
- Sewer Rehab. CDBG-DR- Grant Funding Approved 5/21, Grant Agreement Received, The CCTV work is complete and Anchor Engineering is working on the rehab/replacement plans.
- Long Ave. Paving- Final pay request to mill and resurface 1" on the entire road to be completed in the Summer 2024
- Beacon Hill Sewer- The Lift Station is Operational & the Collection System is under Construction. City staff is preparing to install the taps.
- 11/7/23 Dewberry has provided a conceptual drawings for the 10th Street Ballfields based on League Representatives. A decision by the Board is needed on how to proceed along with the required funding.
- 9/15/23 Dewberry tasked to Survey & Topo the new City Hall Complex with Conceptual Plan options. Dewberry has now been tasked to handle the Civil Engineering and permitting. MLD Architects is working on a task order for a complete set of plans
- 9/26/23 Dewberry tasked to work on the Expansion of Zone 3 at the WW Sprayfields. The bid was awarded to North Florida Construction on 4/16/24 to clear the property.
- Downtown Waterline Replacement Phase I, construction began 11/13/23 by Monolith.
- Downtown Waterline Replacement Phase II- The SRF Funding has been approved and the bid has been awarded to L & K Contractors.
- 2/11/24 A Task Order was signed with Dewberry to survey the alley between Bay & Harbor Street for potential stormwater improvements. The

survey is complete and we are waiting on the H & H Study to determine the best course of action.

- 3/5/24 A Task Order was signed for Dewberry to design the paving of Monument Ave. from 19th Street to Allen Memorial.
- 3/19/24 A Task Order was signed with Dewberry to design the \$1.5 M Legislative Approp. for multiple roads to be paved.
- 2nd Street parking Improvements. The contract was awarded to F & F Contractors. The project is under construction.



AIA® Document G701™ – 2017

Change Order

PROJECT: (name and address)

Clifford Sims Park

OWNER: (name and address)

City of Port St Joe
Port St Joe, FL 32456

CONTRACT INFORMATION:

Contract For: Monolith
Construction
Date: 4 / 3 / 2 4

CHANGE ORDER INFORMATION:

Change Order Number: 2

Date: 7 / 9 / 2 4

CONTRACTOR: (name and address)

Monolith Construction - Panhandle, LLC
Port St Joe, FL 32456

The Contract is changed as follows:

(Insert a detailed description of the change and, if applicable, attach or reference specific exhibits. Also include agreed upon adjustments attributable to executed Construction Change Directives.)

Adding:

| | |
|--------------------------------|----------|
| Stairs | 2,500.00 |
| 57 Stone with landscape fabric | 1,000.00 |

The original Contract Sum was

\$ 277,069.25

The net change by previously authorized Change Orders

\$ 69,190.00

The Contract Sum prior to this Change Order was

\$ 346,259.25

The Contract Sum will be increased by this Change Order in the amount of

\$ 3,500.00

The new Contract Sum, including this Change Order, will be The Contract Time will be increased by

\$ 349,759.25

The new date of Substantial Completion will be

(0) days.

NOTE: This Change Order does not include adjustments to the Contract Sum or Guaranteed Maximum Price, or the Contract Time, that have been authorized by Construction Change Directive until the cost and time have been agreed upon by both the Owner and Contractor, in which case a Change Order is executed to supersede the Construction Change Directive.

NOT VALID UNTIL SIGNED BY THE CONTRACTOR AND OWNER.

Monolith Construction - Panhandle LLC

CONTRACTOR (Firm name)

OWNER (Firm name)

SIGNATURE

SIGNATURE

Chris Karagiannis - President

PRINTED NAME AND TITLE

PRINTED NAME AND TITLE

7/9/24
DATE

DATE

CAUTION: You should sign an original AIA Contract Document, on which this text appears in RED. An original assures that changes will not be obscured.

**AIA**[®]**Document G701™ – 2017****Change Order****PROJECT:** *(name and address)*

Clifford Sims Park

OWNER: *(name and address)*City of Port St Joe
Port St Joe, FL 32456**CONTRACT INFORMATION:**Contract For: Monolith
Construction
Date: 4 / 3 / 2 4**CHANGE ORDER INFORMATION:**

Change Order Number: 3

Date: 7 / 1 2 / 2 4

CONTRACTOR: *(name and address)*Monolith Construction - Panhandle, LLC
Port St Joe, FL 32456

The Contract is changed as follows:

(Insert a detailed description of the change and, if applicable, attach or reference specific exhibits. Also include agreed upon adjustments attributable to executed Construction Change Directives.)

Adding:

| | |
|--|-----------|
| Scrape and haul existing dirt at entry | 1,450.00 |
| 4 loads 57 Stone with landscape fabric | 6,500.00 |
| Boulder | 625.00 |
| Fence 48" x 48' | 2,925.00 |
| | 11,500.00 |

The original Contract Sum was

\$ 277,069.25

The net change by previously authorized Change Orders

\$ 72,690.00

The Contract Sum prior to this Change Order was

\$ 349,759.25

The Contract Sum will be increased by this Change Order in the amount of

\$ 11,500.00

The new Contract Sum, including this Change Order, will be The Contract Time will be increased by

\$ 361,259.25

The new date of Substantial Completion will be

(0) days.

*NOTE: This Change Order does not include adjustments to the Contract Sum or Guaranteed Maximum Price, or the Contract Time, that have been authorized by Construction Change Directive until the cost and time have been agreed upon by both the Owner and Contractor, in which case a Change Order is executed to supersede the Construction Change Directive.***NOT VALID UNTIL SIGNED BY THE CONTRACTOR AND OWNER.**

Monolith Construction - Panhandle LLC

CONTRACTOR *(Firm name)***OWNER** *(Firm name)***SIGNATURE****SIGNATURE**

Chris Karagiannis - President

PRINTED NAME AND TITLE**PRINTED NAME AND TITLE**

7/12/24

DATE**DATE****CAUTION:** You should sign an original AIA Contract Document, on which this text appears in RED. An original assures that changes will not be obscured.

14

AIA Document G701™ – 2017. Copyright © 1979, 1987, 2000, 2001 and 2017 by The American Institute of Architects. All rights reserved. WARNING: This AIA® Document is protected by U.S. Copyright Law and International Treaties. Unauthorized reproduction or distribution of this AIA® Document, or any portion of it, may result in severe civil and criminal penalties, and will be prosecuted to the maximum extent possible under the law. Purchasers are permitted to reproduce ten (10) copies of this document when completed. To report copyright violations of AIA Contract Documents, e-mail The American Institute of Architects' legal counsel, copyright@aia.org.

Section I - Completed by Property Appraiser

| | | |
|----|---|--|
| 1. | Current year taxable value of real property for operating purposes: | \$ 696,003,771 |
| 2. | Current year taxable value of personal property for operating purposes: | \$ 28,886,263 |
| 3. | Current year taxable value of centrally assessed property for operating purposes: | \$ 303,704 |
| 4. | Current year gross taxable value for operating purposes: | \$ 725,193,738 (Line 1 plus Line 2 plus Line 3) |
| 5. | Current year net new taxable value: (Add new construction, additions, rehabilitative improvements increasing assessed value by at least 100%, annexations, and tangible personal property value over 115% of the previous year's value. Subtract deletions.) | \$ 69,503,835 |
| 6. | Current year adjusted taxable value: | \$ 655,689,903 (Line 4 minus Line 5) |
| 7. | Prior year FINAL gross taxable value: (From prior year applicable Form DR-403 series) | \$ 595,160,259 |
| 8. | Number of TIF Work Sheets: | 1 |
| 9. | Number of DEBT Work Sheets: | 0 |

Section II - Completed by Principal Taxing Authority

| | | |
|-----|--|--|
| 10. | Prior year operating millage levy: (If prior year millage was adjusted then use adjusted millage from Form DR-422.) | 3.5914 |
| 11. | Prior year ad valorem proceeds: | \$ 2,137,459 (Line 7 multiplied by Line 10 divided by 1000) |
| 12. | Amount, if any, paid or applied in prior year because of an obligation measured by a dedicated increment value: | \$ 0 (Sum of either Line 6c or Line 7a for all DR-420TIF forms) |
| 13. | Adjusted prior year ad valorem proceeds: | \$ 2,137,459 (Line 11 minus Line 12) |
| 14. | Dedicated increment value, if any: | \$ 0 (Sum of either Line 6b or Line 7e for all DR-420TIF forms) |
| 15. | Adjusted current year taxable value: | \$ 655,689,903 (Line 6 minus Line 14) |

Section I - Completed by Property Appraiser

| | | |
|-----|--|---|
| 16. | Current year rolled-back rate: | 3.2599 (Line 13 divided by Line 15, multiplied by 1,000) |
| 17. | Current year proposed operating millage rate: | 3.5914 |
| 18. | Total taxes to be levied at proposed millage rate: | \$ 2,604,461 (Line 17 multiplied by Line 4, divided by 1,000) |

(Questions 19-21 do not appear in eTRIM)

Section II (continued) - Principal Taxing Authority

| | | |
|-----|--|--|
| 22. | Total adjusted prior year ad valorem proceeds of the principal taxing authority, all dependent special districts, and MSTUs levying a millage: | \$ 2,137,459 (The sum of Line 13 from all DR-420 forms) |
| 23. | Current year aggregate rolled-back rate: | 3.2599 (Line 22 divided by Line 15, multiplied by 1,000) |
| 24. | Current year aggregate rolled-back taxes: | \$ 2,364,059 (Line 4 multiplied by Line 23, divided by 1,000) |
| 25. | Total of all operating ad valorem taxes proposed to be levied by the principal taxing authority, all dependent districts, and MSTUs, if any: | \$ 2,604,461 (Total of Line 18 from all DR-420 forms) |
| 26. | Current year proposed aggregate millage rate: | 3.5914 (Line 25 divided by Line 4, multiplied by 1,000) |
| 27. | Current year proposed rate as a percent change of rolled-back rate: | % 10.17 (Line 26 divided by Line 23, minus 1, multiplied by 100) |

First Public Budget Hearing

Hearing Date and Time:

mm/dd/yyyy --:-- --

Timezone:

EST

Location Street:

116

Budget Guidance Timeline

2024-2025 Fiscal Year

June 26, 2024

Department Heads to develop first draft budgets by June 18, 2024,

Budget review with Department heads and City Staff completed by June 25, 2024,

Draft Budget to City Commissioners by July 2, 2024,

1st Public Workshop, July 16, 2024 @ 11:00 am

2nd Public Workshop, August 6, 2024 @ 11:00 noon

3rd Public Workshop, August 20, 2024 @ 11:00 am

4th Public Workshop, TBD

1st Public Hearing, TBD @ 5:01pm

Public Advertising, TBD

2nd Final Public Hearing, TBD @ 5:01pm

Process Complete Budget Final October 1, 2024

John Grantland

From: Amy waymire <waymire_a@yahoo.com>
Sent: Tuesday, July 2, 2024 9:11 PM
To: jgrantland1@gmail.com; John Grantland
Subject: camping
Attachments: Screenshot 2024-07-02 193025.png

Thanks for your help John.

We are interested in doing an Urban Rally in Port St. Joe. Our club loves the Florida Forgotten Coast, we have camped as a group in Mexico Beach, Port St. Joe RV resort, Eastpoint and Apalachicola. We hosted an Urban Rally the last 2 years in Apalachicola, we would love to do this in PSJ. At an urban rally we "circle the wagons" in an area that has no amenities to offer, being in an Airstream we do not require water or electricity. That being said because we do not have water or electricity we would be eating at local restaurants, breweries and frequenting stores within walking distance. A dumpster would be beneficial, either way we would "Leave no Trace" We would also try to work with your tourist development group to promote this in the area. I have attached a pic of the area we are wanting to use, i believe that it would accommodate us. We will be camping in Mexico Beach July 17-20, I would be glad to meet and look at the space or just talk about it. July 17 would be the best day for me, but I could make another day work.

If you don't think this area would like where else would you suggest.
We need to be close to town.

Amy







**AUTHORIZATION FOR DEMOLITION
AND REMOVAL OF STRUCTURE
AND HOLD HARMLESS AGREEMENT**

I the undersigned am the legal owner of the real property described herein, and as such have the authority to sign this document.

The real property described as:

183 Ave. E, Gulf County Parcel # 05863-000R

****For the (2) Accessory Structures only, not the House****


MILLVIEW ADDN UNIT 1 PB 1 PG 33 LOT 17 & E 27 FT OF LOT 15 BLK 1009
MAP 49D

I hereby authorize the City of Port St. Joe, Florida to perform, or cause to be performed by outside contract, the demolition and/or removal of any structures and improvements on the real property described herein.

I further understand that I will be solely responsible to pay all costs associated with the demolition and/or removal of all structures and improvements on the above-described real property and that if not promptly paid, a lien will be recorded on the said real property which will remain until paid in full.


Upon the consideration of the City of Port St. Joe overseeing the relocation, the undersigned does hereby agree to indemnify, hold harmless and defend the City of Port St. Joe from any and all actions or causes of actions, which may result from the demolition and/or removal of any and all structures and improvements on the real property described herein.

IN WITNESS WHEREOF I have hereunto set my hand and seal this 24 day of June, 2024.



Johnnie Allen, Owner

Signed, sealed and delivered
In the presence of:



Witness Signature

Leyde Morales



Witness Signature

Yisel Izquierdo

Printed Name of Witness

Printed Name of Witness


State of Florida
County of Gulf

I hereby certify that on this day, before me, an officer duly authorized to administer oaths, and take acknowledgments, personally appeared Rei Pittman, known to me to be the persons described in and who executed the foregoing instrument, who acknowledged before me that he executed the same, that I relied upon the following form(s) of identification of the above-named person: () Personally known to me; (—) Florida ID/Driver License number A450-421-47-621-0

WITNESS my hand and official seal in the County and State last aforesaid this 24 day of June, 2024.

Jorge L Colon

JL Colon
Notary Public



Grants Updated- 7/16/24

| Title | Amount | Status |
|--|--------------------------|---|
| NWFWMD/NERDA | \$971,850 | Draft Stormwater Master Plan Complete. Water Quality portion is on hold. |
| FDEM | \$660,943 \$5,000 | Hazard Mitigation. Elevation of (12) lift stations and switch gear for Washington Gym Generator Power. Submitted 3/6/20. 25% match. Approved 12/16/22 |
| FEMA | 1.4M | Clifford Sims Park Repairs due to Hurricane Michael. Approved 4/21/23 |
| Historic Resources/Hurricane Michael | \$497,495 | Centennial Bldg. Rehab. Grant awarded. |
| CDBG-DR | \$9,996,000 | Sewer Rehab- City Wide. Approved 5/21. CCTV work approved. |
| National Park System/Hurricane Michael | \$83,000 | Washington Gym Rehabilitation. Submitted by UF. Approved and will be administered thru the State of Florida Division of Historical Resources |
| Historic Resources/Hurricane Michael | \$327,707 | Cape San Blas Lighthouse Complex. The project has been re-bid. Waiting on Approval of the amended scope of work by the State. |
| USDA | \$4,000,000 | Potential 65% loan/35% grant for new Government Complex. The project is on hold. |
| COVID-19 Rescue Plan | \$1,786,545 | Grant Agreement signed 9/15/21. Funds received. \$1,000,000 allocated for 10 th Street Sports Complex & \$786,545 for Road Paving already spent. |
| FDEO | \$675,426.00 | Commercial District Waterline Replacement. Grant Approved 4/8/22. Phase I under construction. |
| FDEP Water Protection Funds | \$965,000 | System Wide Septic to Sewer for 175 connections. Grant Application approved 11/10/21. Accepting Applications for service. |
| FDEP Water Protection Funds | \$4,300,000 | Beacon Hill Sewer. Grant Application Approved 11/9/21. The collection system is out for bids and the lift station is being constructed. |
| FDEP | \$218,895 | Resilient Florida (Study of PSJ). Submitted 8/30/21, Working with UF. |
| FRDAP | \$150,000 | Core Park Splash Pad & Restroom, 25% City Match. Submitted 8/27/23. Second Request. Was not approved. |
| FDOT/SCOP | \$575,417.65 | Application for re-surfacing Allen Memorial. Approved on 8/23/22 for the 2024 fiscal year. |
| NOAA | \$280,000 \$1,563,611 | Stormwater Management (H&H) Study, Approved 4/21/23 Phase II Application submitted 12/19/23 |
| FDOT Phase I FDOT Phase II | \$100,000 \$129,580 | Hwy 98 Beautification Grant, Approved 12/16/22. Coastal has completed the design. Out for bids Phase II approved 1/10/24 |

| | | |
|---------------------------|----------------------------------|---|
| Legislative Request 2023 | \$1,500,000 | Road Paving, submitted by Clark Smith approved in the 23/24 State Budget. Grant being worked thru FDOT. |
| FDEP/SRF | \$102,000 Loan/\$98,000 Grant | Lead and Copper Service Line Inventory. Additional \$9,800 Grant/\$10,200 Loan Approved as well. |
| FDEP/SRF | \$1,506,338 Loan/\$655,456 Grant | Downtown Water line Replacement Phase II. Approved, Application submitted on 11/2/23 |
| Legislative Request 2023 | \$500,000 \$1,000,000 | Fire/Police Public Safety Facility Road Paving Workforce Housing Project Submitted 11/10/23 |
| Army Corps of Engineers | TBD, up to \$15,000,000 | Stormwater Improvements, Application submitted on 10/18/23 |
| Gulf Consortium | \$750,000 | Signed the sub-grant agreement with Gulf County on 10/31/23 for the ESAD Purchase re-imbursement |
| Dept. of Commerce | \$2,000,000 | Rural Infrastructure Fund, Workforce Housing Access Road. Application submitted 11/3/23. Was not approved. |
| FDOT | \$47,302 | Police Dept. - Occupant Protection. Application submitted on 2/27/24. |
| FDOT | \$84,302 | Police Dept. -Speed & Aggressive Driving. Application submitted on 2/27/24. |
| FDOT | \$561,884.66 | Ave C & D Paving SCOP Grant. Application submitted the first week in March 2024. |
| Historic Resources (FDHR) | \$1,000,000 | Washington Gym Improvements. 25% match required. City/County/UF partnership. Application submitted 5/31/24. |
| FDEP | \$84,000,000 | Waste Water Plant Improvements. Application submitted 5/29/24. |
| FDEP | \$80,000 | Water Plant Backwash Reuse Project. Application submitted 6/11/24. Estimated \$200,000 project with Max of 40% Grant. |