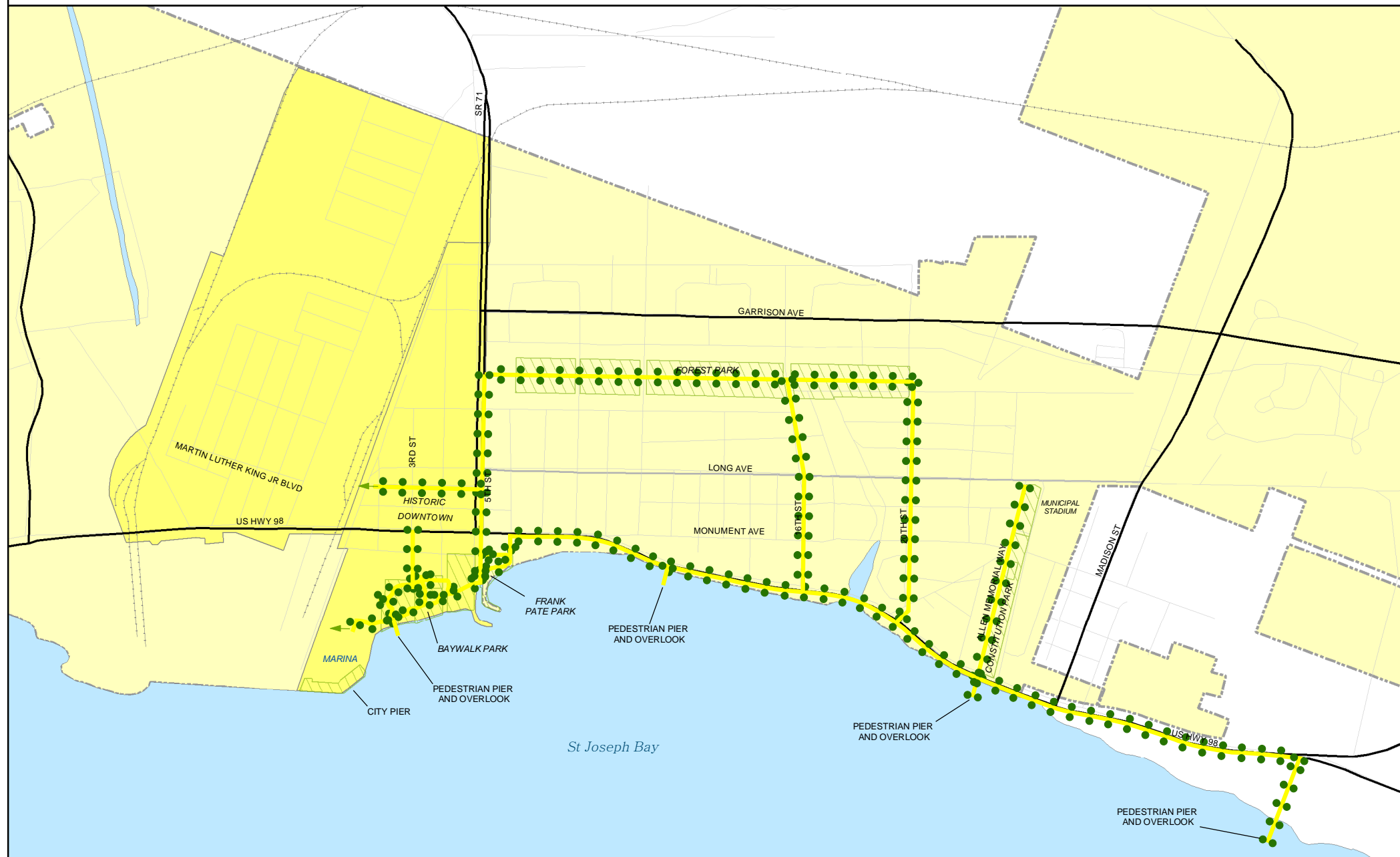



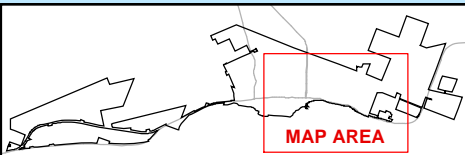


# ENERGY CONSERVATION AREAS AND FEATURES



-  PEDESTRIAN WALKWAYS
-  PARKS AND RECREATION
-  EXISTING REDEVELOPMENT AREA






1 : 16,000 MAP SCALE  
(Print size 8.5" x 11")

0 275 550 1,100  
Feet

**PREPARED BY:** Marina G. Pennington Community Planner  
CP Smith September 2012.

**DATA SOURCE:** City of Port St Joe Comprehensive Plan.  
Port St Joe Redevelopment Agency,  
Redevelopment Plan, July 2009.

- BASE FEATURES**
-  MAJOR ROADWAYS
  -  BASE ROADS
  -  CITY LIMITS